

DELWP Spatial Services transformation program

Enterprise
Spatial
Services



Environment,
Land, Water
and Planning

More info this afternoon



Datashare

Search & Discover



Mapshare

Web Mapping

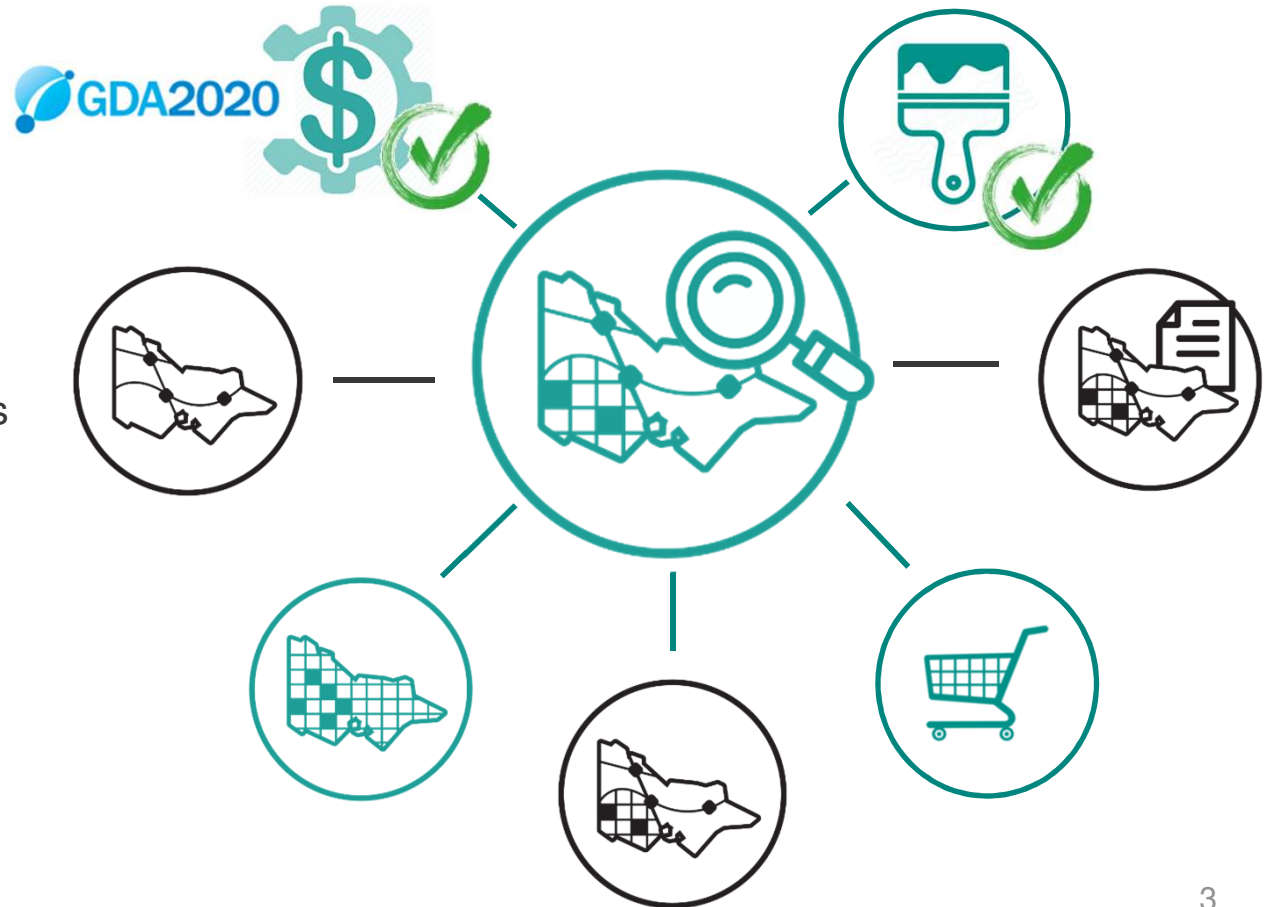


Vicmap API

Map Service

Search & Discovery

- Spatial Datamart
 - vector only
 - metadata driven
 - upgraded
 - GDA2020 support
- Data.Vic for data services
- New Datashare
 - accurate search
 - raster + vector
 - eCommerce
- Spatial Datamart retired





Environment,
Land, Water
and Planning

What we do ▾

Latest news ▾

Locations and contacts ▾

Search DELWP



Menu

My Cart

Login ▾

DataShare

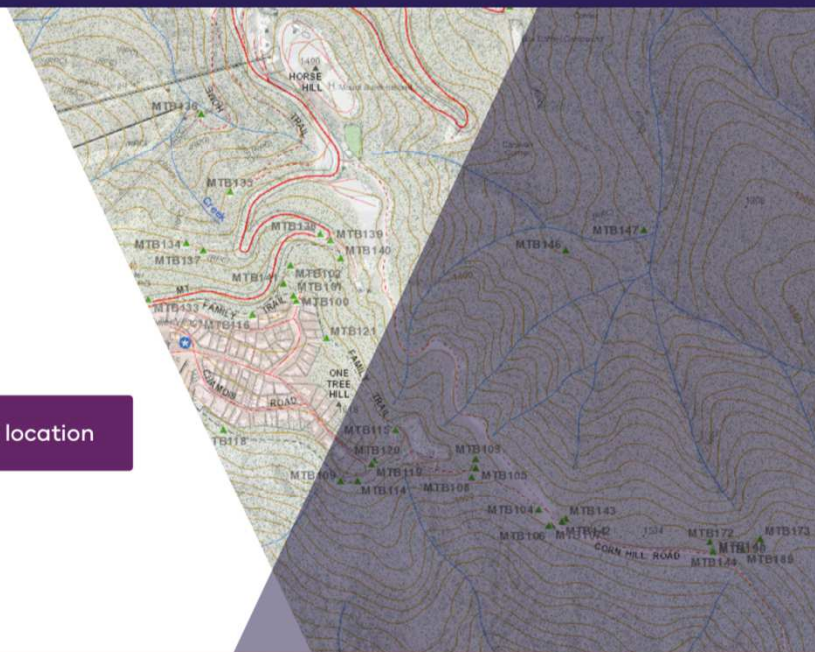
We maintain a comprehensive database of Victoria's spatial information.

Start your dataset search here

Keywords, Themes or Topics

Search

Search by location



DELWP general enquiries: **136 186** | Victorian Bushfire Information Line: **1800 240 667** | Local Government Switchboard: **03 9208 3333**

Deaf, hearing or speech impaired? Please contact the National Relay Service on **133 677** or **www.relayservice.com.au**



Environment, Land, Water and Planning

What we do ▾ Latest news ▾ Locations and contacts ▾

Search DELWP

Menu

← Back Home

My Cart

Login ▾

Keyword

Search

Search by location

Hide filters

Owner

Please select ▾

Data types

Please select ▾

Themes

Please select ▾

Topics

Please select ▾

From

DD/MM/YYYY

To

DD/MM/YYYY

Resolution

Please select ▾

Orderable / Non-orderable

Please select ▾

Available as a service

Please select ▾

Showing 1-10 of 333 results for "Keyword"

Most recent ▾

RASTER

View Metadata

Preview on map

Mallacoota Inlet Seagrass 1999

ID: ANZVI0803004103

Lorem ipsum dolor sit amet, consectetur adipiscing elit. Aenean euismod bibendum laoreet. Proin gravida dolor sit amet lacus accumsan et viverra justo commodo. Proin sodales pulvinar tempor. Cum sociis natoque penatibus et magnis dis parturient montes.

My order list

Please add datasets to your order list to proceed to Order Configuration and My Cart.

Environment, Land, Water and Planning

What we do ▾ Latest news ▾ Locations and contacts ▾

Search DELWP

Menu

← Back Home

My Cart

Login ▾

Keyword

Search

Search by location

Hide filters

Find Location

Search

Select Area

Upload Shapefile

Showing 1-10 of 333 results for "Keyword"

Most recent ▾

RASTER

View Metadata

Preview on map

Mallacoota Inlet Seagrass 1999

ID: ANZVI0803004103

Lorem ipsum dolor sit amet, consectetur adipiscing elit. Aenean euismod bibendum laoreet. Proin gravida dolor sit amet lacus accumsan et viverra justo commodo. Proin sodales pulvinar tempor. Cum sociis natoque penatibus et magnis dis parturient montes.

ACCESS AVAILABLE DATA SERVICES

PROCESSED

RAW

RAW

RAW

RAW

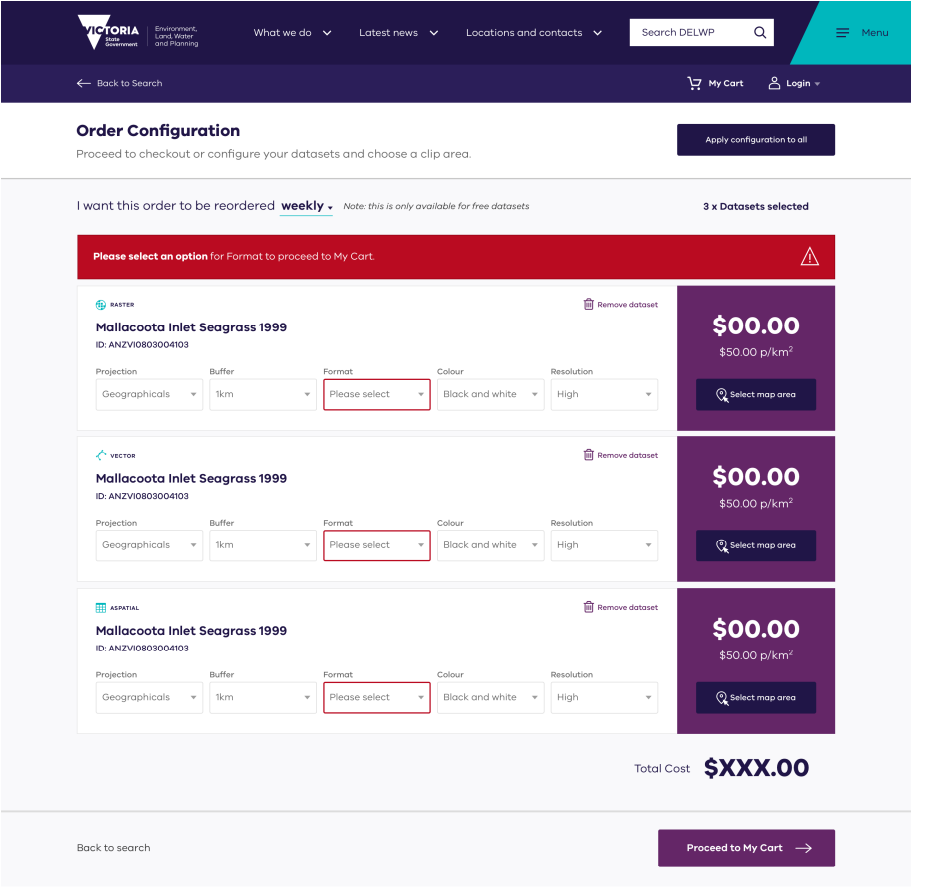
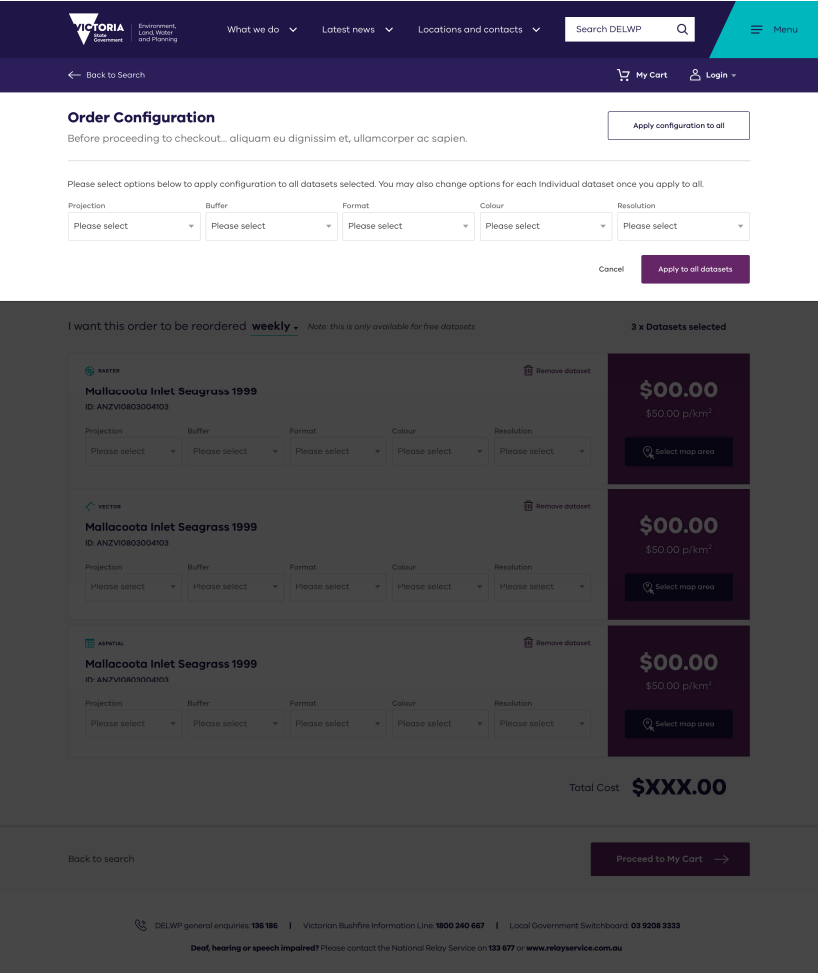
RAW

ADD TO ORDER

My order list

Please add datasets to your order list to proceed to Order Configuration and My Cart.

6



My Cart







Your Details

Payment

Confirmation

My Cart

Please review and confirm your order.

TYPE	DATASET	DELIVERY TYPE		COST	
 RASTER	Mallacoota Inlet Seagrass 1999 ID: ANZVI0803004103	Projection: Geographicals on GDA94 Buffer: XXX File Format: TIFF	Colour: Black & White Resolution: 5000px	\$50.00	
 VECTOR	Mallacoota Inlet Seagrass 1999 ID: ANZVI0803004103	Projection: Geographicals on GDA94 Buffer: XXX File Format: TIFF	Colour: Black & White Resolution: 5000px	\$50.00	
 ASPATIAL	Mallacoota Inlet Seagrass 1999 ID: ANZVI0803004103	Projection: Geographicals on GDA94 Buffer: XXX File Format: TIFF	Colour: Black & White Resolution: 5000px	\$50.00	

Subtotal	\$150.00
Handling Charge	\$15.00
GST	\$6.50

Total **\$171.50**

Proceed to Your Details →

VICTORIA

State Government

Environment,
Land, Water
and Planning

DELWP
pay

My Cart

Your Details

Payment

Confirmation

Your Details

Lorem ipsum dolor sit amet, consectetur adipiscing elit. Aenean euismod bibendum laoreet. Proin gravida dolor sit amet lacus.

Create an Account

Login

☒ Continue as Guest.

Please note: Guests won't have access to their order history.

First name

Last name

Email

Confirm Email

Additional Invoice Email

Phone

Company / Organisation name

Billing Address Details

Address

Suburb

Country

State

Postcode

Australia

VIC

Back to My Cart

Proceed to Payment →

Your order

3 x Datasets

DATASET NAME	DELIVERY TYPE	COST
Mallacoota Inlet Seagrass 1999 ID: ANZV0803004803	Projection: Geographicals on GDAB4 Buffer: XXX File Format: TIFF Colour: Black & White Resolution: 5000px	\$150.00
Mallacoota Inlet Seagrass 1999 ID: ANZV0803004802	Projection: Geographicals on GDAB4 Buffer: XXX File Format: TIFF Colour: Black & White Resolution: 5000px	\$150.00
Mallacoota Inlet Seagrass 1999 ID: ANZV0803004803	Projection: Geographicals on GDAB4 Buffer: XXX File Format: TIFF Colour: Black & White Resolution: 5000px	\$150.00
Subtotal		\$150.00
Handling Charge		\$15.00
GST		\$6.50
Total		\$171.50

12

My Cart

Your Details

Payment

Confirmation

Payment

All transactions are secure and encrypted. Credit card information is never stored.

Card Details



Cardholder Name

Card Number

Expiry Date

MM/YY

CVV

[Back to Your Details](#)

Pay Now

Your order

3 x Datasets

DATASET NAME	DELIVERY TYPE	COST
Mallacoota Inlet Seagrass 1999 ID: ANZVI0803004103	Projection: Geographicals on GDA94 Buffer: XXX File Format: TIFF Colour: Black & White Resolution: 5000px	\$150.00
Mallacoota Inlet Seagrass 1999 ID: ANZVI0803004103	Projection: Geographicals on GDA94 Buffer: XXX File Format: TIFF Colour: Black & White Resolution: 5000px	\$150.00
Mallacoota Inlet Seagrass 1999 ID: ANZVI0803004103	Projection: Geographicals on GDA94 Buffer: XXX File Format: TIFF Colour: Black & White Resolution: 5000px	\$150.00
Subtotal		\$150.00
Handling Charge		\$15.00
GST		\$6.50
Total		\$171.50



Environment,
Land, Water
and Planning



My Cart

Your Details

Payment

Confirmation

✓ Payment was successful

Your order is on its way and may take up to 24hrs to process.

Your order ID: DA 154 8742 CH

An email with your order confirmation and invoice has been sent to
name@company.com.au

[Go back to DataShare](#) →

Your order





3 x Datasets

DATASET NAME	DELIVERY TYPE	COST
Mallacoota Inlet Seagrass 1999 ID: ANZVI0803004103	Projection: Geographicals on GDA94 Buffer: XXX File Format: TIFF Colour: Black & White Resolution: 5000px	\$150.00
Mallacoota Inlet Seagrass 1999 ID: ANZVI0803004103	Projection: Geographicals on GDA94 Buffer: XXX File Format: TIFF Colour: Black & White Resolution: 5000px	\$150.00
Mallacoota Inlet Seagrass 1999 ID: ANZVI0803004103	Projection: Geographicals on GDA94 Buffer: XXX File Format: TIFF Colour: Black & White Resolution: 5000px	\$150.00
Subtotal		\$150.00
Handling Charge		\$15.00
GST		\$6.50
Total		\$171.50

Showing 1-10 of 333 Orders for "Keyword"

Most recent ▾

[illegible]

<div>  Close </div>	
<div> <div>Order ID: DA 154 8742 CH</div> <div>Order date: 21 December 2018</div> </div>	
<div> <div> <div>Status: Completed</div> <div>3 x Datasets</div> </div> </div>	
<div> <div>Mallacoota Inlet Seagrass 1999</div> <div> ID: ANZVI0803004103 </div> </div>	<div>  <div>RASTER</div> </div>
<div> <div>Projection: Geographicals on GDA94</div> <div>Buffer: XXX</div> <div>File Format: TIFF</div> <div>Colour: Black & White</div> <div>Resolution: 5000px</div> </div>	
<div> <div>Download Dataset</div> </div>	
<div> <div>Mallacoota Inlet Seagrass 1999</div> <div> ID: ANZVI0803004103 </div> </div>	<div>  <div>VECTOR</div> </div>
<div> <div>Projection: Geographicals on GDA94</div> <div>Buffer: XXX</div> <div>File Format: TIFF</div> <div>Colour: Black & White</div> <div>Resolution: 5000px</div> </div>	
<div> <div>Download Dataset</div> </div>	
<div> <div>Mallacoota Inlet Seagrass 1999</div> <div> ID: ANZVI0803004103 </div> </div>	<div>  <div>ASPATIAL</div> </div>
<div> <div>Projection: Geographicals on GDA94</div> <div>Buffer: XXX</div> <div>File Format: TIFF</div> <div>Colour: Black & White</div> <div>Resolution: 5000px</div> </div>	
<div> <div>Download Dataset</div> </div>	
<div> <div>Download all Datasets</div> </div>	

By customer name, order ID, dataset name

Search

Show all status types ▾

Download all Emails

Admin Order History

Showing 1–10 of 333 Orders for "Keyword"

Most recent ▾

ORDER DATE	ORDER ID	CUSTOMER NAME / EMAIL	STATUS	
21 December 2018	DA 154 8742 CH	Anthony Le Jones anthonyle.jones@company.com.au	Completed	View details
21 December 2018	DA 154 8742 CH	Anthony Le Jones anthonyle.jones@company.com.au	Completed	View details
21 December 2018	DA 154 8742 CH	Anthony Le Jones anthonyle.jones@company.com.au	Processing	View details
21 December 2018	DA 154 8742 CH	Anthony Le Jones anthonyle.jones@company.com.au	Completed	View details
21 December 2018	DA 154 8742 CH	Anthony Le Jones anthonyle.jones@company.com.au	Processing	View details
21 December 2018	DA 154 8742 CH	Anthony Le Jones anthonyle.jones@company.com.au	Processing	View details
21 December 2018	DA 154 8742 CH	Anthony Le Jones anthonyle.jones@company.com.au	Completed	View details
21 December 2018	DA 154 8742 CH	Anthony Le Jones anthonyle.jones@company.com.au	Completed	View details
21 December 2018	DA 154 8742 CH	Anthony Le Jones anthonyle.jones@company.com.au	Processing	View details
21 December 2018	DA 154 8742 CH	Anthony Le Jones anthonyle.jones@company.com.au	Completed	View details

< 1 2 3 4 5 6 ... 19 20 >

DELWP general enquiries: 136 186 | Victorian Bushfire Information Line: 1800 240 667 | Local Government Switchboard: 03 9208 3333

Deaf, hearing or speech impaired? Please contact the National Relay Service on 133 677 or [www.relayservice.com.au](#)

Close

Order ID: DA 154 8742 CH


Order date: 21 December 2018

Anthony Le Jones
anthonyle.jones@company.com.au

Status: Completed 3 x Datasets

Mallacoota Inlet Seagrass 1999

ID: ANZVI0803004103

 RASTER

Projection: Geographicals on GDA94

Buffer: XXX

File Format: TIFF


Colour: Black & White

Resolution: 5000px

Download Dataset

Mallacoota Inlet Seagrass 1999

ID: ANZVI0803004103

 VECTOR

Projection: Geographicals on GDA94

Buffer: XXX

File Format: TIFF


Colour: Black & White

Resolution: 5000px

Download Dataset

Mallacoota Inlet Seagrass 1999

ID: ANZVI0803004103

 ASPATIAL

Projection: Geographicals on GDA94

Buffer: XXX

File Format: TIFF

Colour: Black & White

Resolution: 5000px

Download Dataset

Download all Datasets

Map Services

From user feedback there have been some changes to how the basemap layers can be accessed and how it looks



<https://base.maps.vic.gov.au/service?service=wms&request=getCapabilities>
<https://base.maps.vic.gov.au/service?service=wmts&request=getCapabilities>


Vicmap API

Three products delivered in VicGrid and WebMercator

Architecture changes
5 times faster
Highly available



Potential for
more services
eg. Greyscale



iWeb Mercator 256 tiles
Better integration across
platforms especially
mobile applications
More flexible delivery
of services



Architecture changes

- 5 times faster
- Highly available

Potential for more services eg. Greyscale

More flexible delivery of services

Web Mercator 256 tiles
Better integration across platforms especially mobile applications



Vicmap Basemap Overlay / Hybrid changes

- More road labels
- Less clutter on map

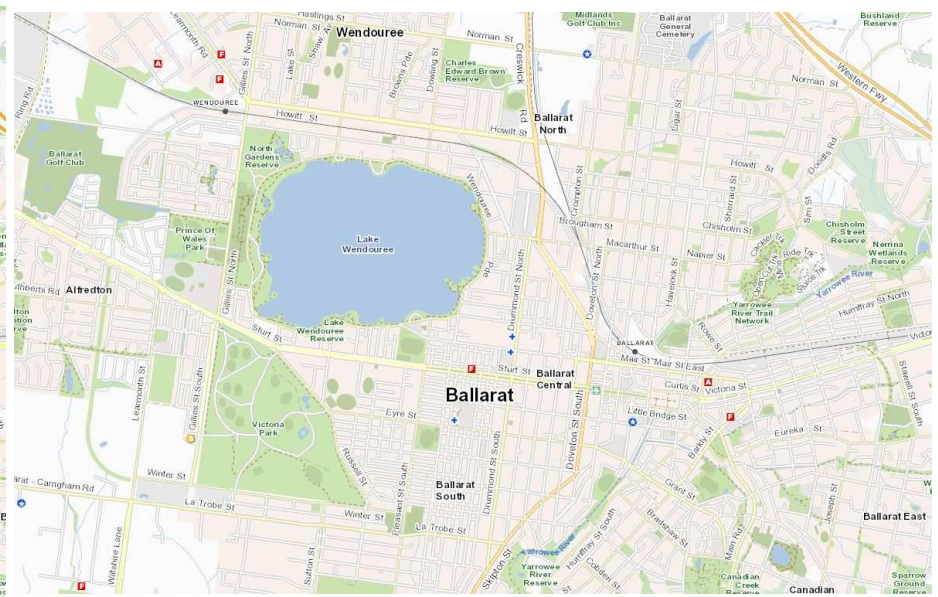
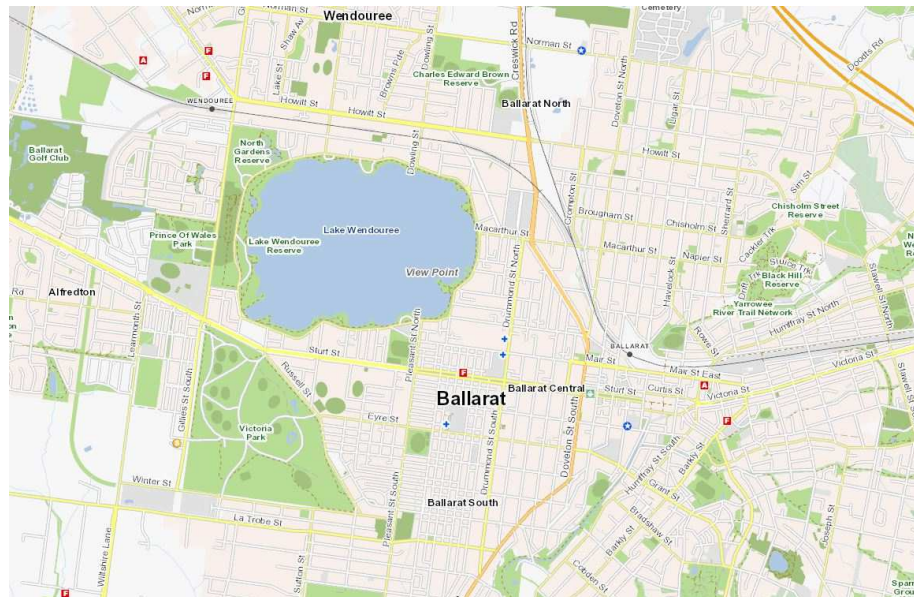




Vicmap API

Vicmap Basemap Carto changes

- More road labels
- Muted Colours
- Improved labelling



Possible future changes based on feedback include:

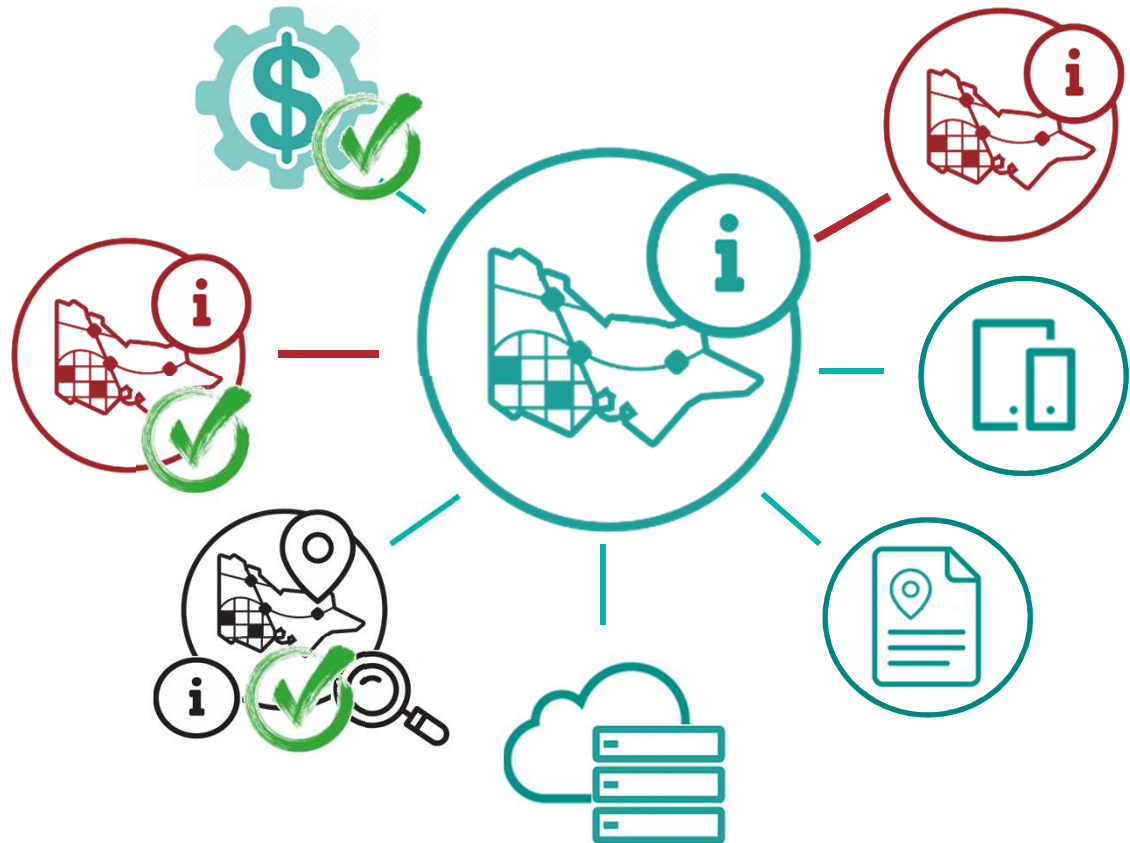
- Removing Emergency Management Services
- Adding/Removing Features of Interest
- Changing some Features of Interest polygons to different colours

Vicmap Basemap styling changes

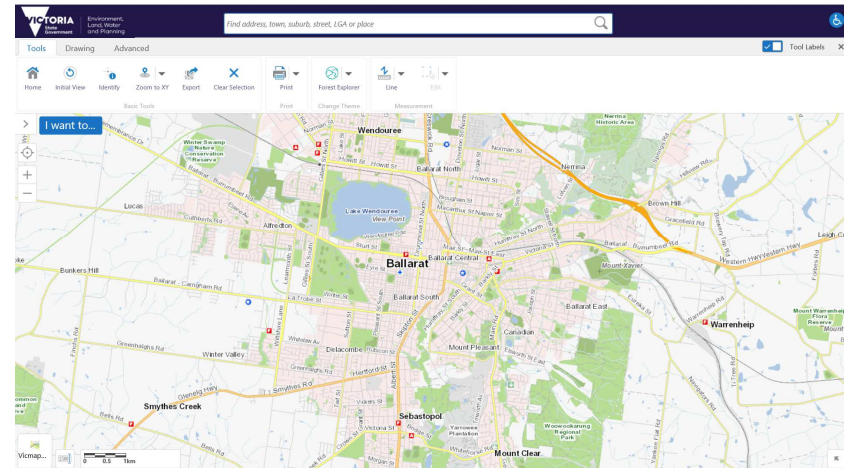
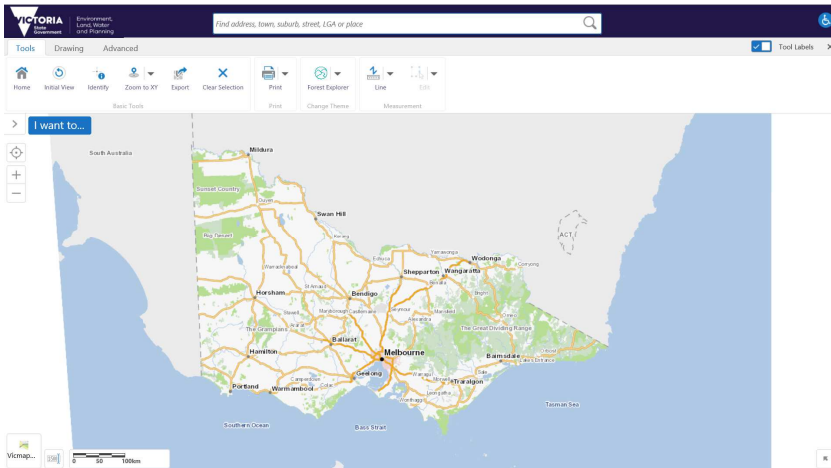
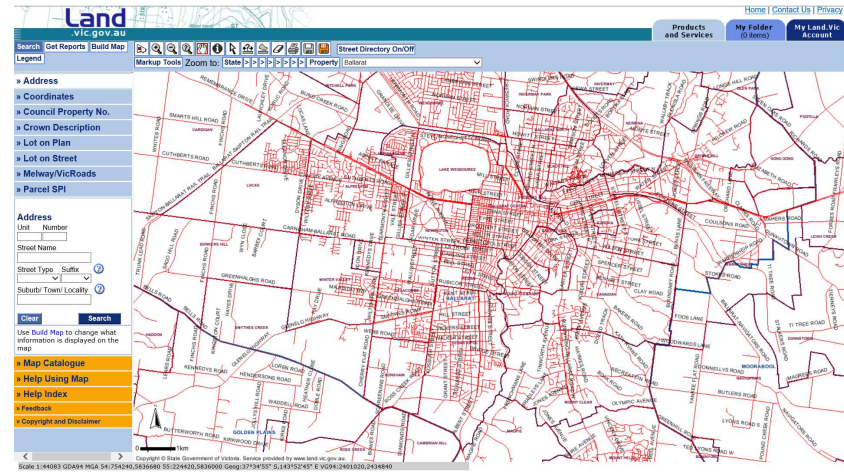
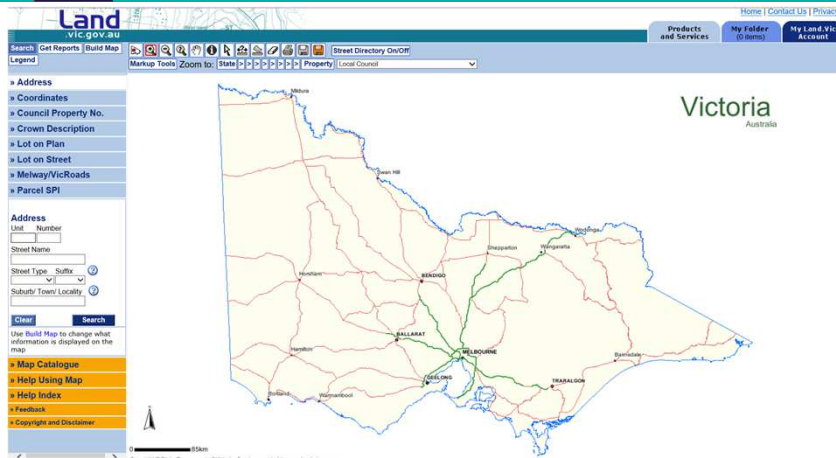
[DEMO](#)

Web Mapping

- consolidate
- maps
- functionality
- searches
- new architecture
- reports
- mobility
- Land Channel retired



Mapshare 3.1





Mapshare 3.1

Predictive Search options

- Address
- Parcel SPI (Lot/Plan Number)
- Lot on Street
- Property Number
- Street only
- Locality
- Council
- Postcode
- Parish

Land VIC.gov.au

Search Get Reports Build Map Legend

» Address

» Coordinates

» Council Property No.

» Crown Description

» Lot on Plan

» Lot on Street

» Melway/VicRoads

» Parcel SPI

Address

Unit Number

Street Name

Street Type Suffix

Suburb/Town/Locality

Clear Search

Use Build Map to change what information is displayed on the map

10 milan

Address

10 MILAN COURT DANDENONG NORTH 3175

10 MILAN DRIVE IRYMPLE 3498

10 MILAN STREET BELL PARK 3215

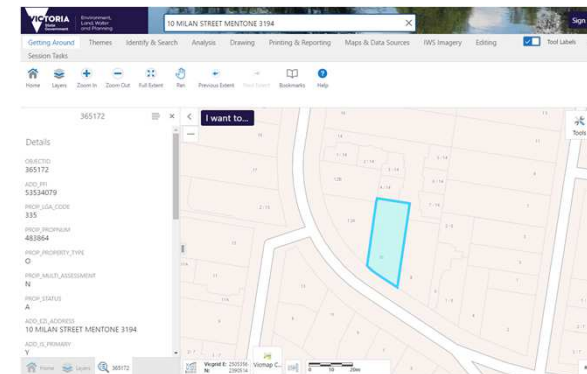
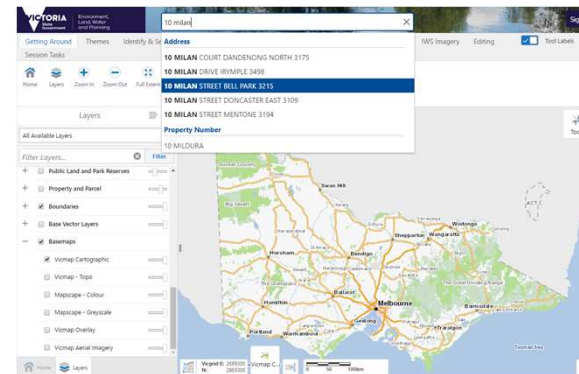
10 MILAN STREET DONCASTER EAST 3109

10 MILAN STREET MENTONE 3194

Property Number

10 MILDURA

Filter





Planning

- Planning Property Dashboard/Portal and VicPlan replaces;
- Planning Maps Online
- Bushfire Prone Areas
- Heritage

The screenshot displays the 'PLANNING' section of the Mapshare 3.1 interface. The header includes a 'Menu' icon, the 'PLANNING' title, a 'Search Planning' search bar, and the 'VICTORIA State Government' logo with 'Environment, Land, Water and Planning' and 'DELWP Services' links. The main content area shows the breadcrumb 'Home / Property Information / XXXX', the title 'Property information', and the address '16 Somers Avenue' with a 'SUBURB 3000' label and a 'New property search' link. Below this are three buttons: 'Download PDF Report', 'Launch interactive map', and 'Go to Greater Bendigo Planning Scheme'. The 'PROPERTY DETAILS' section is divided into two columns. The left column lists: Lot and Plan Number: 118 LP21010; Standard Parcel Identifier (SPI): 118\LP21010; Local Government Area (Council): MORNINGTON PENINSULA; and Council Property Number: 11954. The right column lists: Zone: General Residential Zone - Schedule 1 (GRZ1) Schedule to the General Residential Zone - Schedule 1; and Overlays: Bushfire Management Overlay (BMO or WMO) and Design and Development Overlay (DDO).

PLANNING

Search Planning

VICTORIA State Government | Environment, Land, Water and Planning | DELWP Services

Home / Property Information / XXXX

Property information

16 Somers Avenue | New property search

SUBURB 3000

Download PDF Report | Launch interactive map | Go to Greater Bendigo Planning Scheme

PROPERTY DETAILS

Lot and Plan Number:	Lot 118 LP21010	Zone:	General Residential Zone - Schedule 1 (GRZ1)
Standard Parcel Identifier (SPI):	118\LP21010		Schedule to the General Residential Zone - Schedule 1
Local Government Area (Council):	MORNINGTON PENINSULA	Overlays	Bushfire Management Overlay (BMO or WMO)
Council Property Number:	11954		Design and Development Overlay (DDO)



Mapshare 3.1



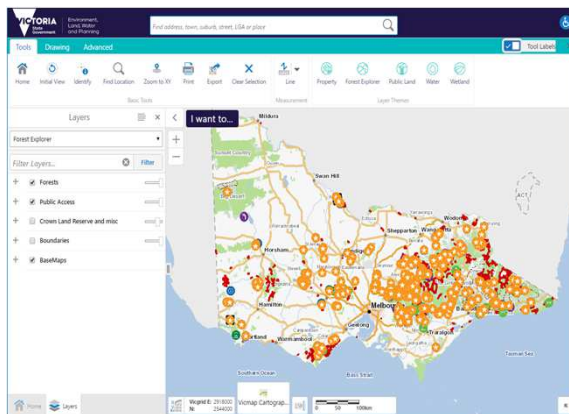
Report Services: under investigation
(Geocortex Report 5: planning PoC with AAM)



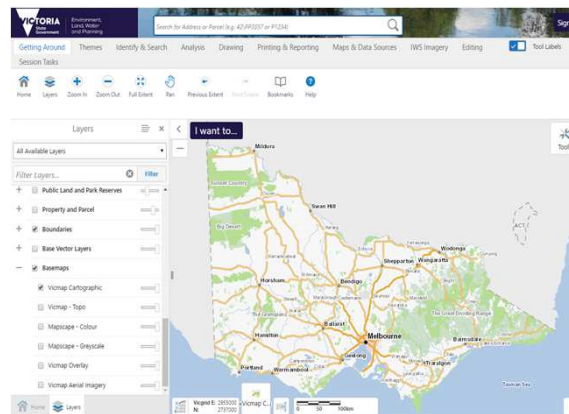
Live Demonstration

Mapshare Live Demo...

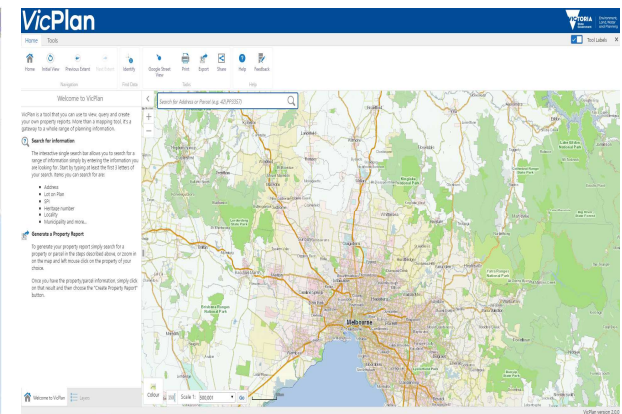
MapshareVic



MapshareGen3



VicPlan



Any questions?



Datashare
Search & Discover



Mapshare
Web Mapping



Vicmap API
Map Service